






















# PLATE 1

## KEY:

-  Eroded Area
-  Lahar
-  Bedrock (Risers & Sea Cliff)
-  Qt 1
-  Qt 2 A, B
-  Qt 2 B
-  Qt 3
-  Qt 4
-  Qt 5
-  Qt 6
-  Qt 7
-  Hightide Debris Line
-  Outer Edge
-  Inner Edge
-  location of C-14 or OSL sample
-  Transect
-  Airport Runway
-  Road
-  Entrance of Port Armueles
-  Oil Tanks

N



0 0.5 1 2  
Kilometers